


Figure 8  
Pedestrian Analysis



FAMPO & CUMBERLAND COUNTY  
CTP Analysis and Information

Pedestrian Features

- Sidewalk
- Multiuse Path
- Multiuse Path (Outside of ROW)
- Side Path (Inside of ROW)
- Bicycle and Pedestrian Bridge

Other Features

- Pedestrian Crash Location
- Destination
- Study Road
- Easement
- FAMPO
- Mid-Carolina RPO



Full report at:  
[Tinyurl.com/FAMPOCTP](https://tinyurl.com/FAMPOCTP)

0 2.5 5 10  
Miles



Sheet 2 of 5

Base map date: November 07, 2019

Legal Disclaimer

This product contains mapping data for informational and planning purposes only, and is subject to change. Users should review or consult the primary data sources to ascertain the usability of the information.

Plan Date: April 21, 2021

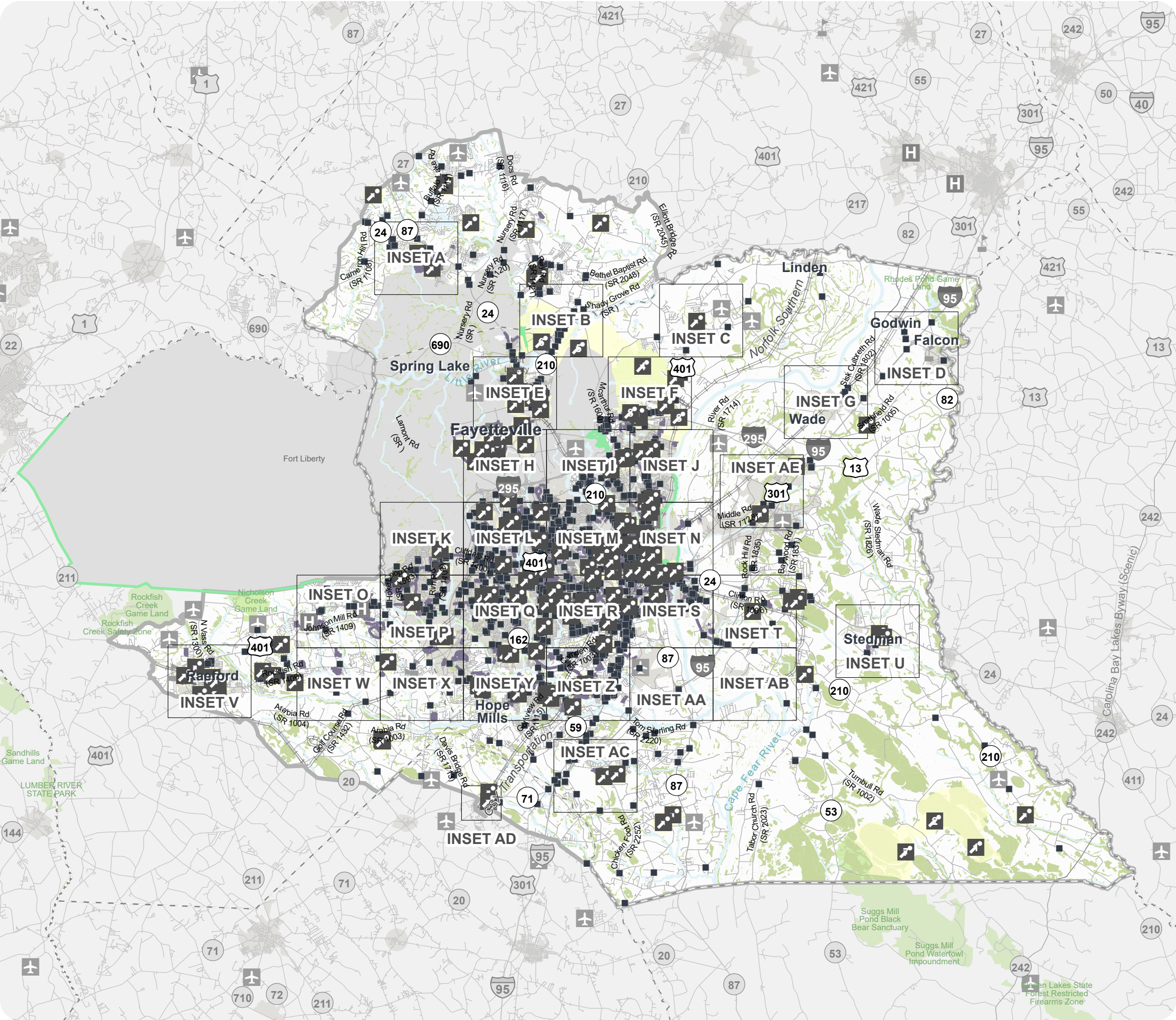




Figure 8  
Pedestrian Analysis



FAMPO & CUMBERLAND COUNTY  
CTP Analysis and Information

Pedestrian Features

- Sidewalk
- Multiuse Path
- Multiuse Path (Outside of ROW)
- Side Path (Inside of ROW)
- Bicycle and Pedestrian Bridge

Other Features

- Pedestrian Crash Location
- Destination
- Study Road
- Easement
- FAMPO
- Mid-Carolina RPO



Full report at:  
[Tinyurl.com/FAMPOCTP](https://tinyurl.com/FAMPOCTP)

0 0.17 0.35 0.7 Miles



Sheet 2 A of 5

Base map date: November 07, 2019

Legal Disclaimer

This product contains mapping data for informational and planning purposes only, and is subject to change. Users should review or consult the primary data sources to ascertain the usability of the information.

Plan Date: April 21, 2021

Figure 8  
Pedestrian Analysis



FAMPO & CUMBERLAND COUNTY  
CTP Analysis and Information

Pedestrian Features

- Sidewalk
- Multiuse Path
- Multiuse Path (Outside of ROW)
- Side Path (Inside of ROW)
- Bicycle and Pedestrian Bridge

Other Features

- Pedestrian Crash Location
- Destination
- Study Road
- Easement
- FAMPO
- Mid-Carolina RPO



Full report at:  
[Tinyurl.com/FAMPOCTP](https://tinyurl.com/FAMPOCTP)



Sheet 2 B of 5

Base map date: November 07, 2019

Legal Disclaimer

This product contains mapping data for informational and planning purposes only, and is subject to change. Users should review or consult the primary data sources to ascertain the usability of the information.

Plan Date: April 21, 2021

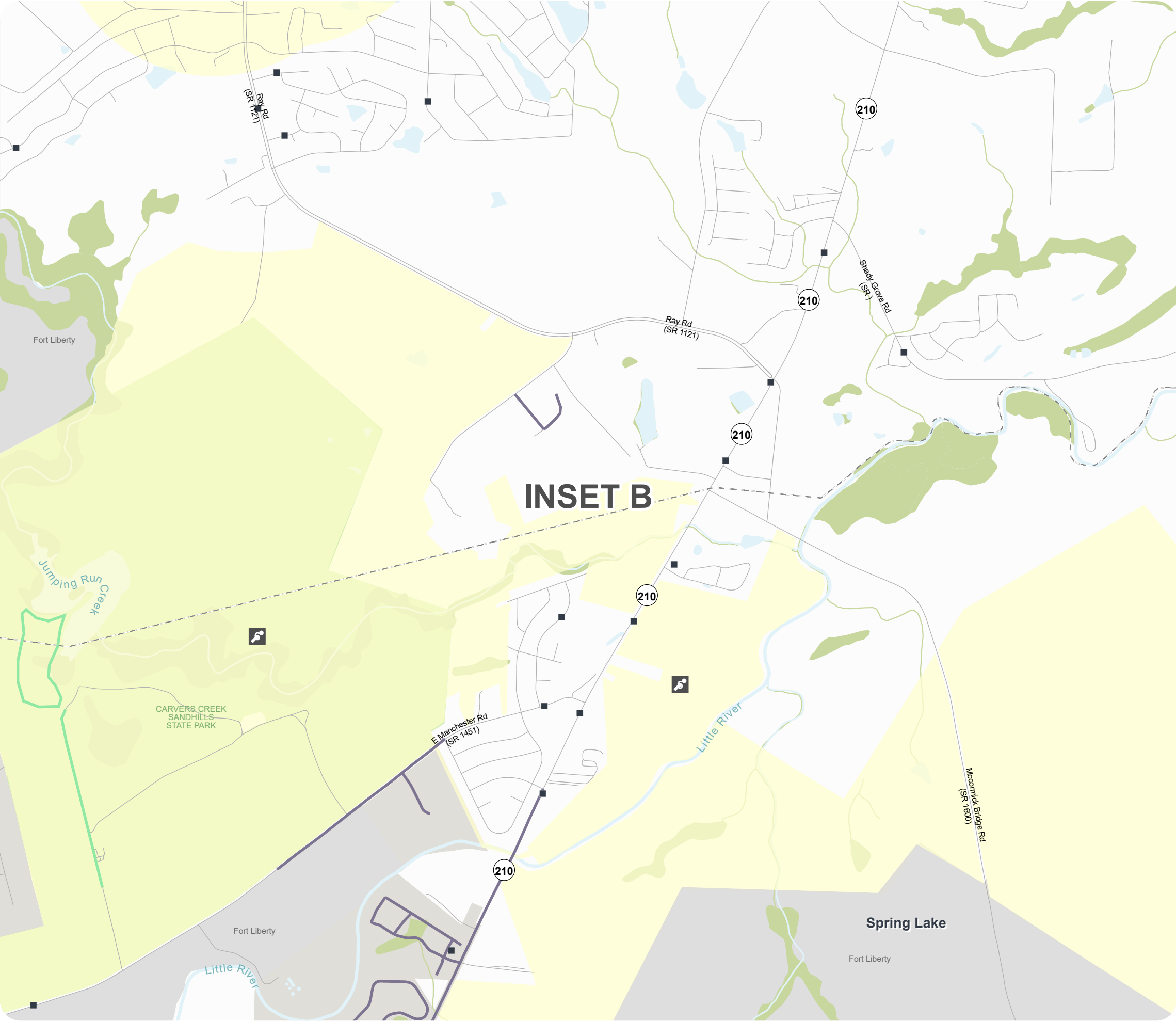

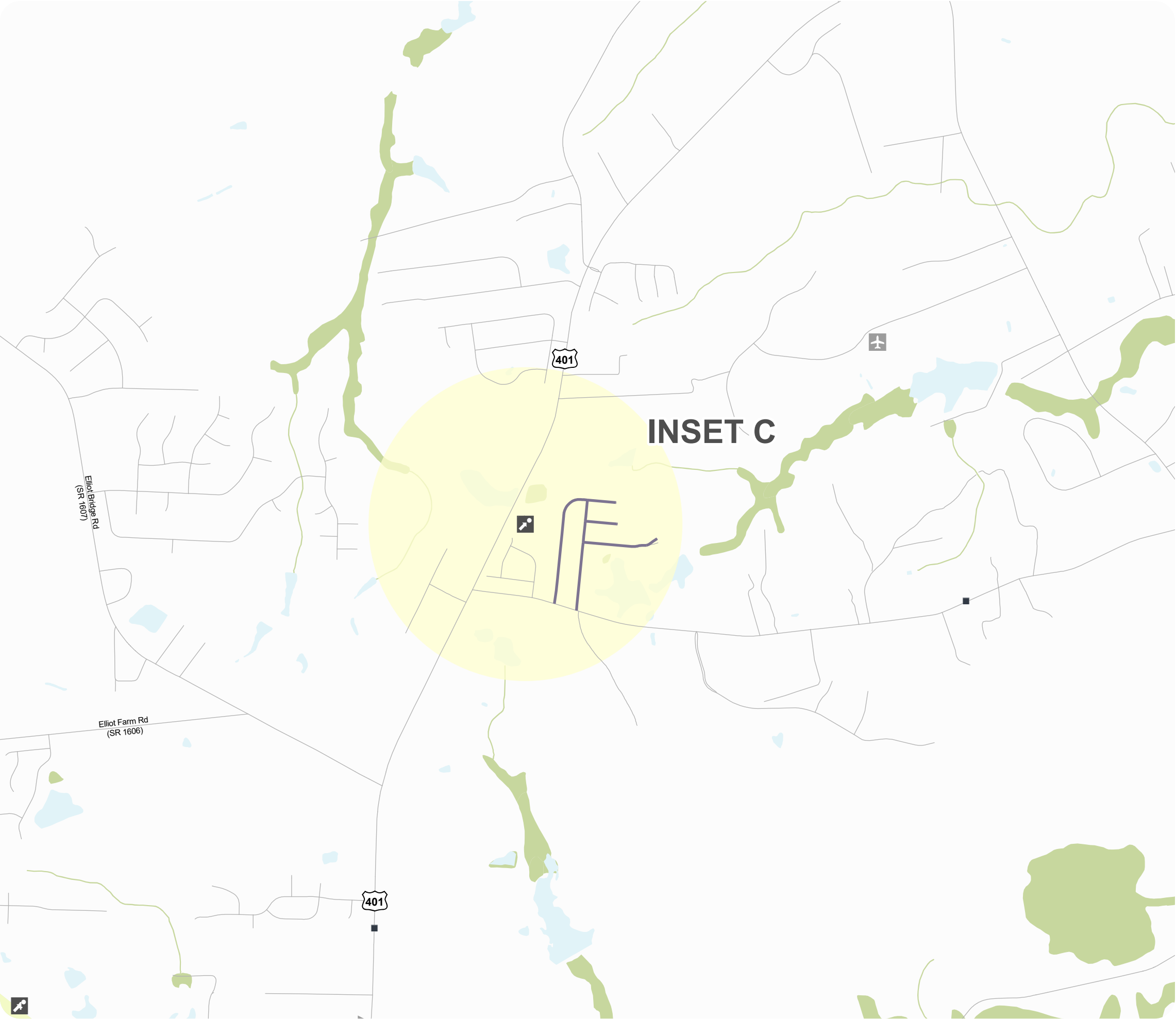


Figure 8  
Pedestrian Analysis



FAMPO & CUMBERLAND COUNTY  
CTP Analysis and Information

Pedestrian Features

- Sidewalk
- Multiuse Path
- Multiuse Path (Outside of ROW)
- Side Path (Inside of ROW)
- Bicycle and Pedestrian Bridge

Other Features

- Pedestrian Crash Location
- Destination
- Study Road
- Easement
- FAMPO
- Mid-Carolina RPO



Full report at:  
[Tinyurl.com/FAMPOCTP](https://tinyurl.com/FAMPOCTP)

0 0.17 0.35 0.7 Miles

Sheet 2 C of 5

Base map date: November 07, 2019

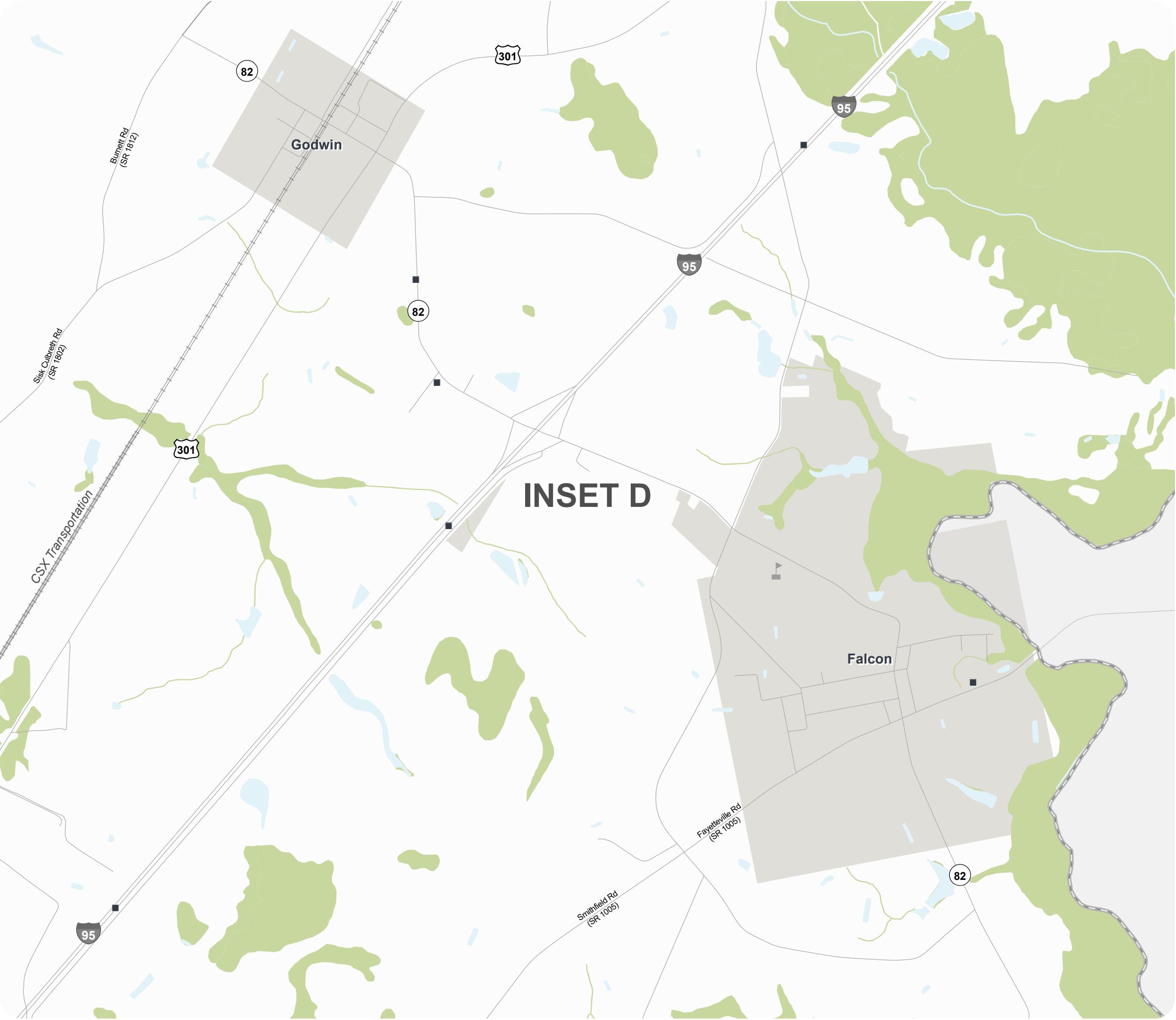
Legal Disclaimer

This product contains mapping data for informational and planning purposes only, and is subject to change. Users should review or consult the primary data sources to ascertain the usability of the information.

Plan Date: April 21, 2021



Figure 8  
Pedestrian Analysis



FAMPO & CUMBERLAND COUNTY  
CTP Analysis and Information

Pedestrian Features

- Sidewalk
- Multiuse Path
- Multiuse Path (Outside of ROW)
- Side Path (Inside of ROW)
- Bicycle and Pedestrian Bridge

Other Features

- Pedestrian Crash Location
- Destination
- Study Road
- Easement
- FAMPO
- Mid-Carolina RPO



Full report at:  
[Tinyurl.com/FAMPOCTP](https://tinyurl.com/FAMPOCTP)

0 0.17 0.35 0.7 Miles



Sheet 2 D of 5

Base map date: November 07, 2019

Legal Disclaimer

This product contains mapping data for informational and planning purposes only, and is subject to change. Users should review or consult the primary data sources to ascertain the usability of the information.

Plan Date: April 21, 2021

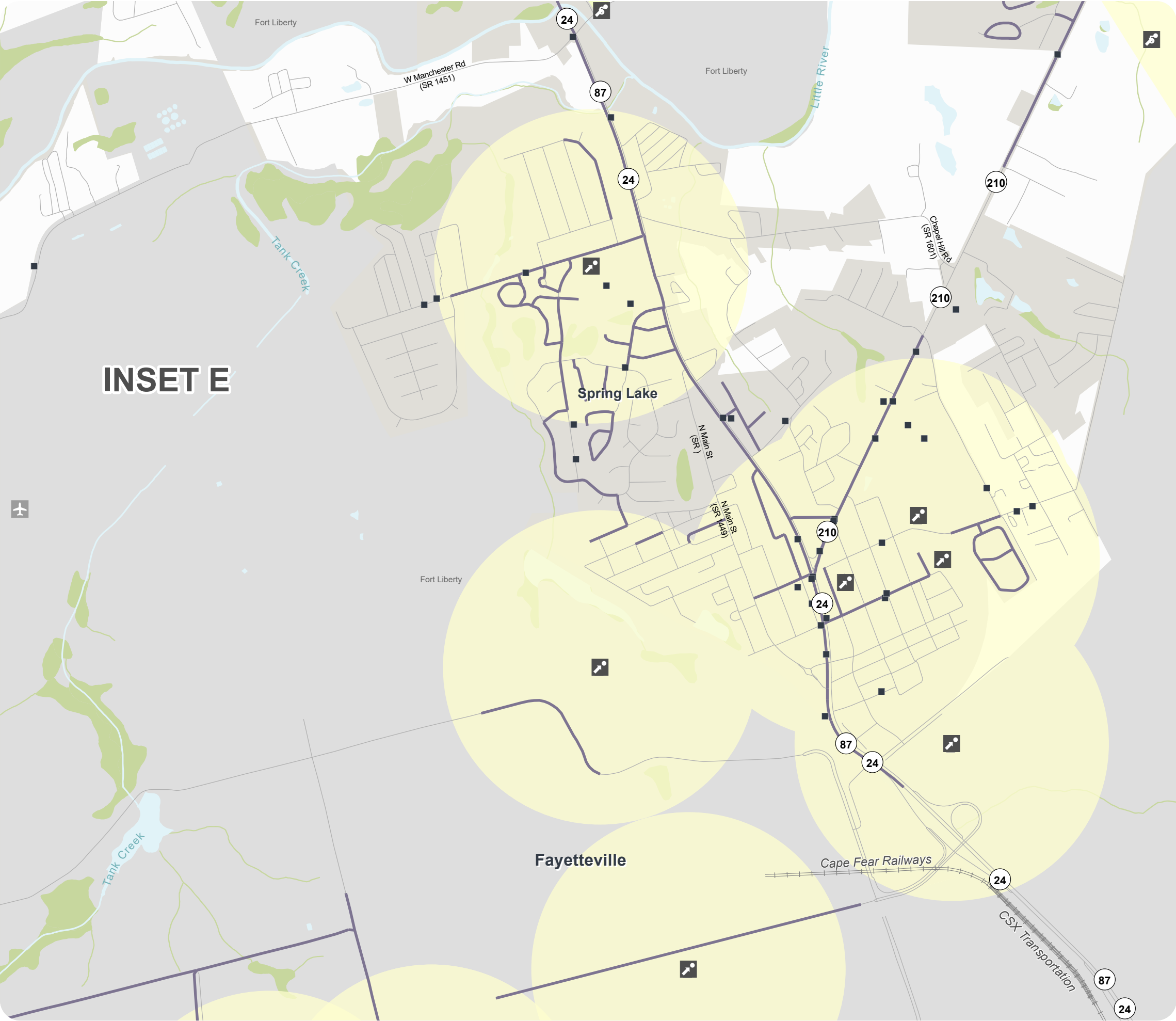



Figure 8

Pedestrian Analysis



FAMPO & CUMBERLAND COUNTY  
CTP Analysis and Information

Pedestrian Features

Sidewalk

Multiuse Path

Multiuse Path (Outside of ROW)

Side Path (Inside of ROW)

Bicycle and Pedestrian Bridge

Other Features

Pedestrian Crash Location



Destination

Study Road

Easement

FAMPO

Mid-Carolina RPO



Full report at:  
[Tinyurl.com/FAMPOCTP](https://tinyurl.com/FAMPOCTP)

00.170.350.7

Miles

Sheet 2 E of 5

Base map date: November 07, 2019

Legal Disclaimer

This product contains mapping data for informational and planning purposes only, and is subject to change. Users should review or consult the primary data sources to ascertain the usability of the information.

Plan Date: April 21, 2021



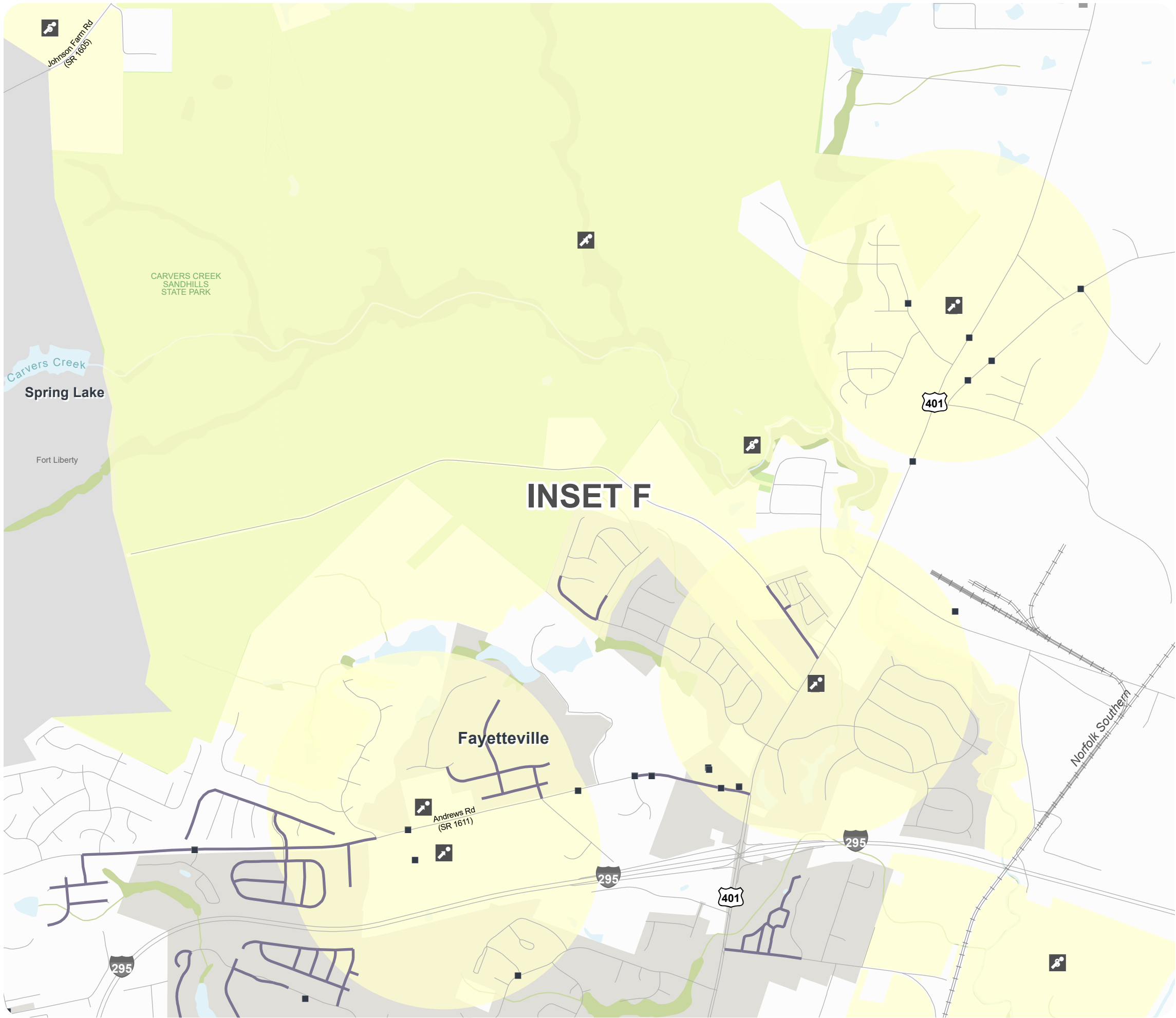



Figure 8

Pedestrian Analysis



FAMPO & CUMBERLAND COUNTY  
CTP Analysis and Information

Pedestrian Features

Sidewalk

Multiuse Path

Multiuse Path (Outside of ROW)

Side Path (Inside of ROW)

Bicycle and Pedestrian Bridge

Other Features

Pedestrian Crash Location



Destination

Study Road

Easement

FAMPO

Mid-Carolina RPO



Full report at:  
[Tinyurl.com/FAMPOCTP](https://tinyurl.com/FAMPOCTP)

00.170.350.7

Miles

Sheet 2 F of 5


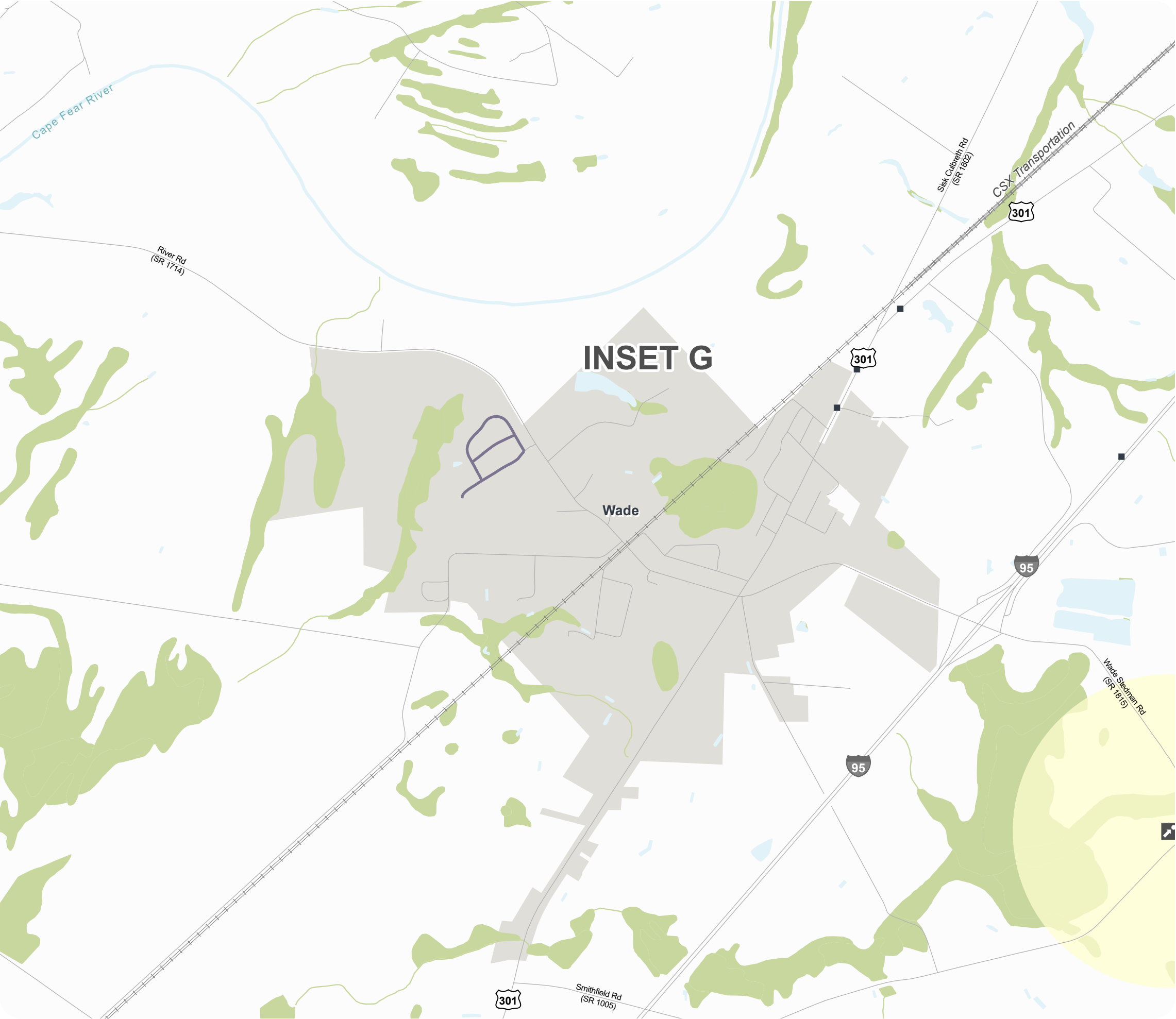
Base map date: November 07, 2019

Legal Disclaimer

This product contains mapping data for informational and planning purposes only, and is subject to change. Users should review or consult the primary data sources to ascertain the usability of the information.

Plan Date: April 21, 2021

Figure 8  
Pedestrian Analysis



FAMPO & CUMBERLAND COUNTY  
CTP Analysis and Information

Pedestrian Features

- Sidewalk
- Multiuse Path
- Multiuse Path (Outside of ROW)
- Side Path (Inside of ROW)
- Bicycle and Pedestrian Bridge

Other Features

- Pedestrian Crash Location
- Destination
- Study Road
- Easement
- FAMPO
- Mid-Carolina RPO



Full report at:  
[Tinyurl.com/FAMPOCTP](https://tinyurl.com/FAMPOCTP)

0 0.17 0.35 0.7 Miles



Sheet 2 G of 5

Base map date: November 07, 2019

Legal Disclaimer

This product contains mapping data for informational and planning purposes only, and is subject to change. Users should review or consult the primary data sources to ascertain the usability of the information.

Plan Date: April 21, 2021



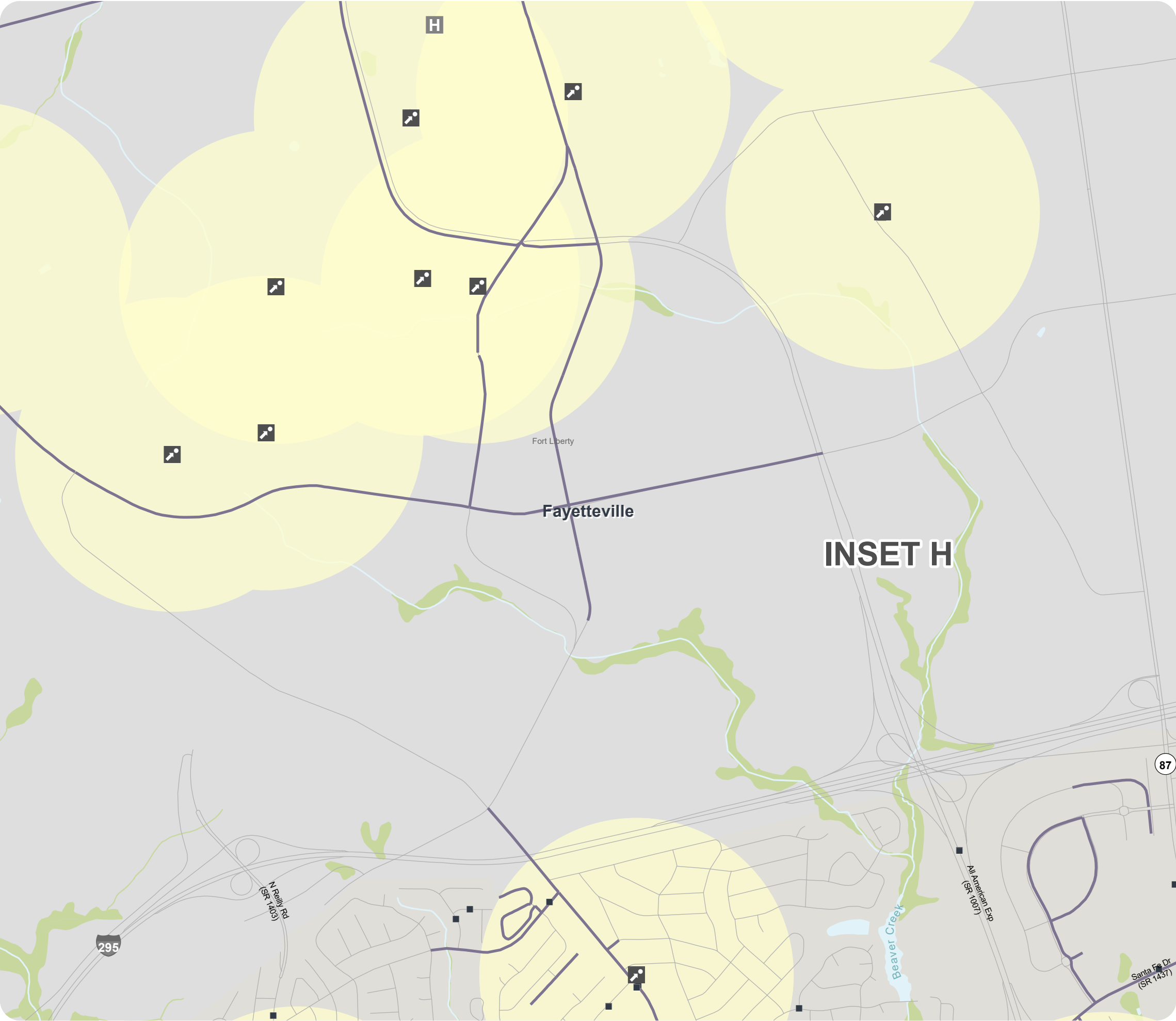



Figure 8

Pedestrian Analysis



FAMPO & CUMBERLAND COUNTY  
CTP Analysis and Information

Pedestrian Features

Sidewalk

Multiuse Path

Multiuse Path (Outside of ROW)

Side Path (Inside of ROW)

Bicycle and Pedestrian Bridge

Other Features

Pedestrian Crash Location



Destination

Study Road

Easement

FAMPO

Mid-Carolina RPO



Full report at:  
[Tinyurl.com/FAMPOCTP](https://tinyurl.com/FAMPOCTP)

00.170.350.7Miles

Sheet 2 H of 5

Base map date: November 07, 2019

Legal Disclaimer

This product contains mapping data for informational and planning purposes only, and is subject to change. Users should review or consult the primary data sources to ascertain the usability of the information.

Plan Date: April 21, 2021

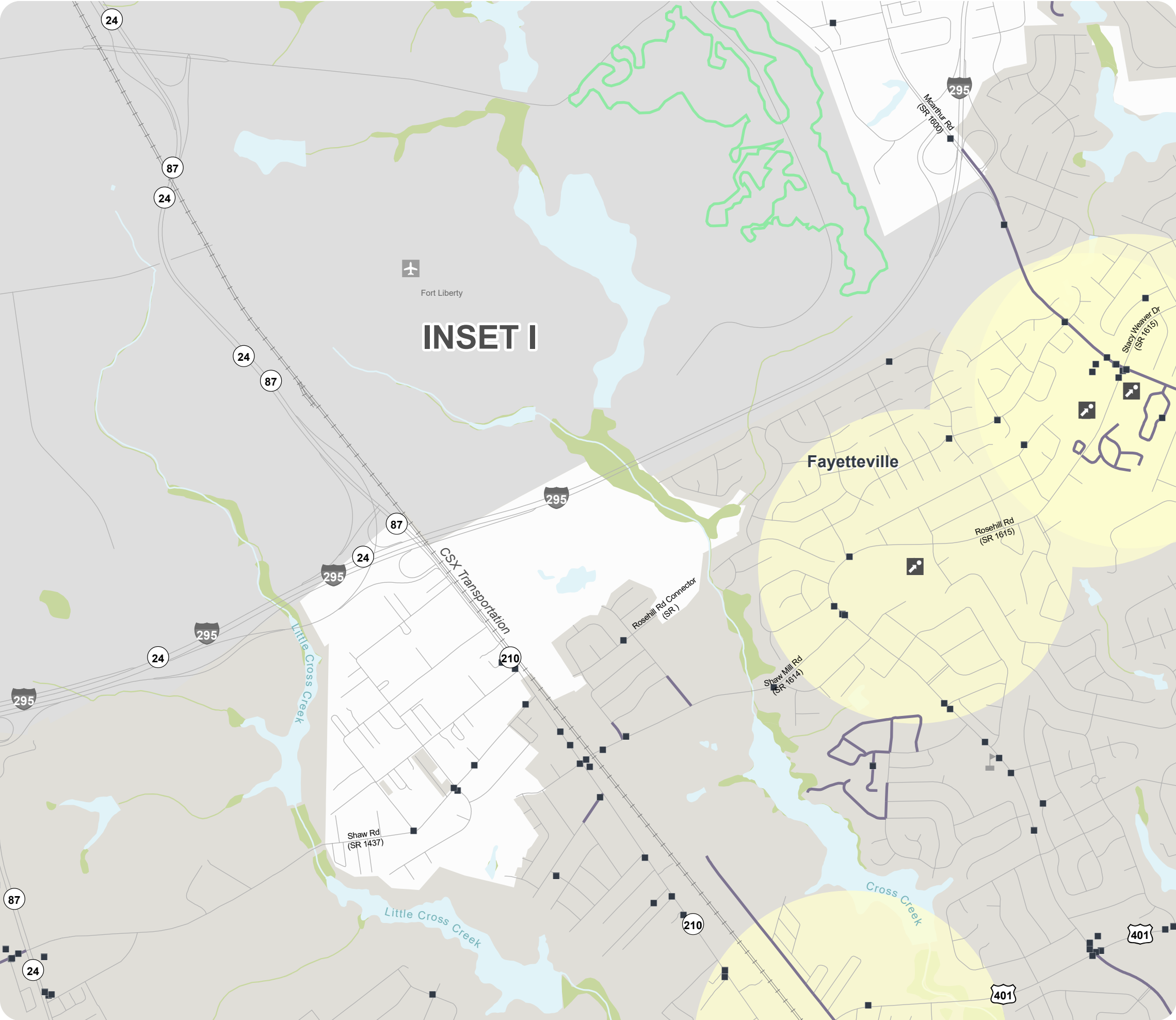



Figure 8

Pedestrian Analysis



FAMPO & CUMBERLAND COUNTY  
CTP Analysis and Information

Pedestrian Features

Sidewalk

Multiuse Path

Multiuse Path (Outside of ROW)

Side Path (Inside of ROW)

Bicycle and Pedestrian Bridge

Other Features

Pedestrian Crash Location



Destination

Study Road

Easement

FAMPO

Mid-Carolina RPO



Full report at:  
[Tinyurl.com/FAMPOCTP](https://tinyurl.com/FAMPOCTP)

00.170.350.7

Miles

Sheet 2 | of 5

Base map date: November 07, 2019

Legal Disclaimer

This product contains mapping data for informational and planning purposes only, and is subject to change. Users should review or consult the primary data sources to ascertain the usability of the information.

Plan Date: April 21, 2021



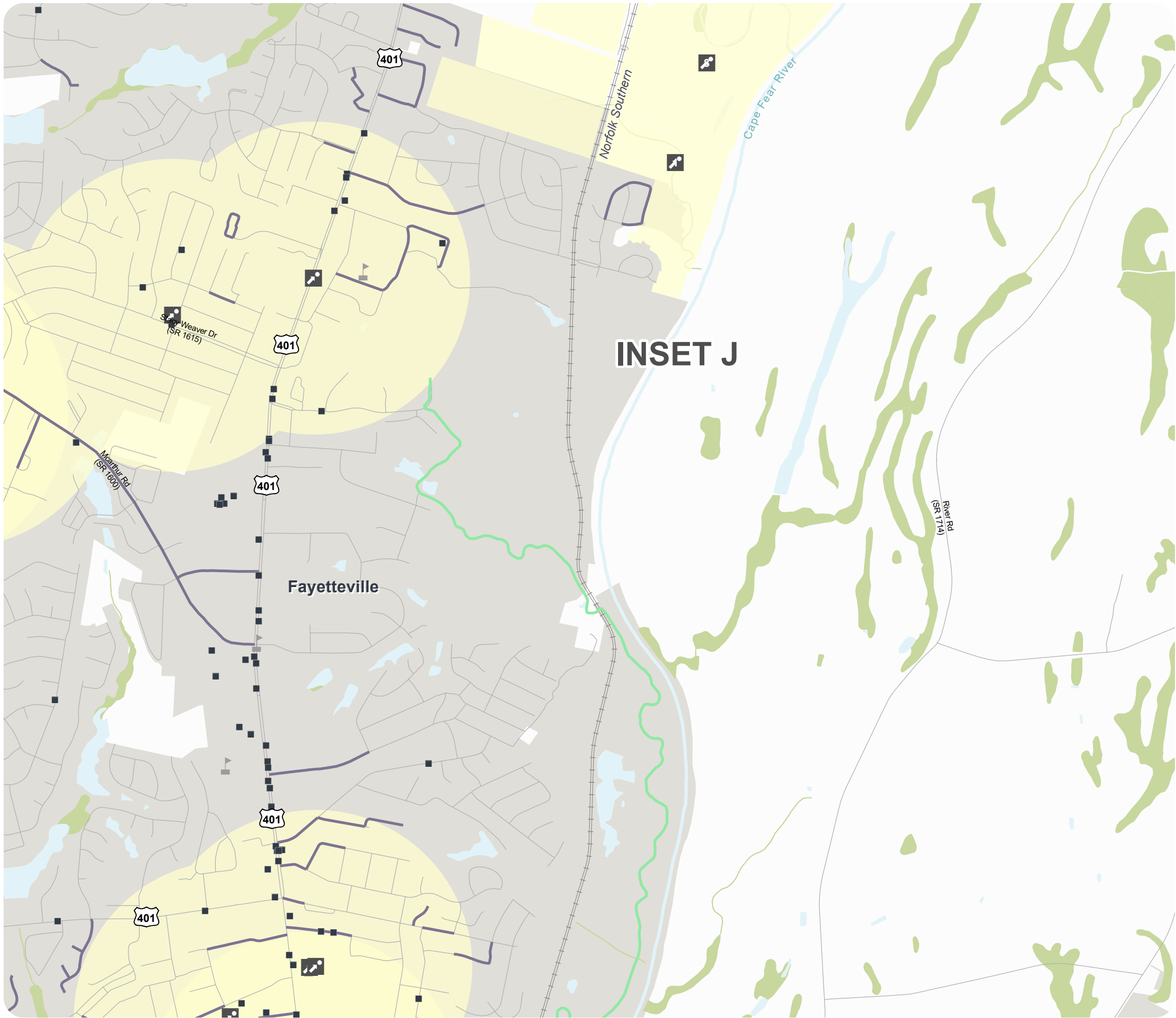



Figure 8

# Pedestrian Analysis





## FAMPO & CUMBERLAND COUNTY CTP Analysis and Information

**Pedestrian Features**


- Sidewalk
- Multiuse Path
- Multiuse Path (Outside of ROW)
- Side Path (Inside of ROW)
- Bicycle and Pedestrian Bridge

**Other Features**

- Pedestrian Crash Location
- Destination
- Study Road
- Easement
- FAMPO
- Mid-Carolina RPO



Full report at:  
[Tinyurl.com/FAMPOCTP](https://tinyurl.com/FAMPOCTP)



0 0.17 0.35 0.7 Miles

Sheet 2 J of 5


Base map date: November 07, 2019

**Legal Disclaimer**

This product contains mapping data for informational and planning purposes only, and is subject to change. Users should review or consult the primary data sources to ascertain the usability of the information.

Plan Date: April 21, 2021

Figure 8  
Pedestrian Analysis



FAMPO & CUMBERLAND COUNTY  
CTP Analysis and Information

Pedestrian Features

- Sidewalk
- Multiuse Path
- Multiuse Path (Outside of ROW)
- Side Path (Inside of ROW)
- Bicycle and Pedestrian Bridge

Other Features

- Pedestrian Crash Location
- Destination
- Study Road
- Easement
- FAMPO
- Mid-Carolina RPO



Full report at:  
[Tinyurl.com/FAMPOCTP](https://tinyurl.com/FAMPOCTP)



Sheet 2 K of 5

Base map date: November 07, 2019

Legal Disclaimer


This product contains mapping data for informational and planning purposes only, and is subject to change. Users should review or consult the primary data sources to ascertain the usability of the information.

Plan Date: April 21, 2021





Figure 8  
Pedestrian Analysis



FAMPO & CUMBERLAND COUNTY  
CTP Analysis and Information

Pedestrian Features

- Sidewalk
- Multiuse Path
- Multiuse Path (Outside of ROW)
- Side Path (Inside of ROW)
- Bicycle and Pedestrian Bridge

Other Features

- Pedestrian Crash Location
- Destination
- Study Road
- Easement
- FAMPO
- Mid-Carolina RPO



Full report at:  
[Tinyurl.com/FAMPOCTP](https://tinyurl.com/FAMPOCTP)

0 0.17 0.35 0.7 Miles



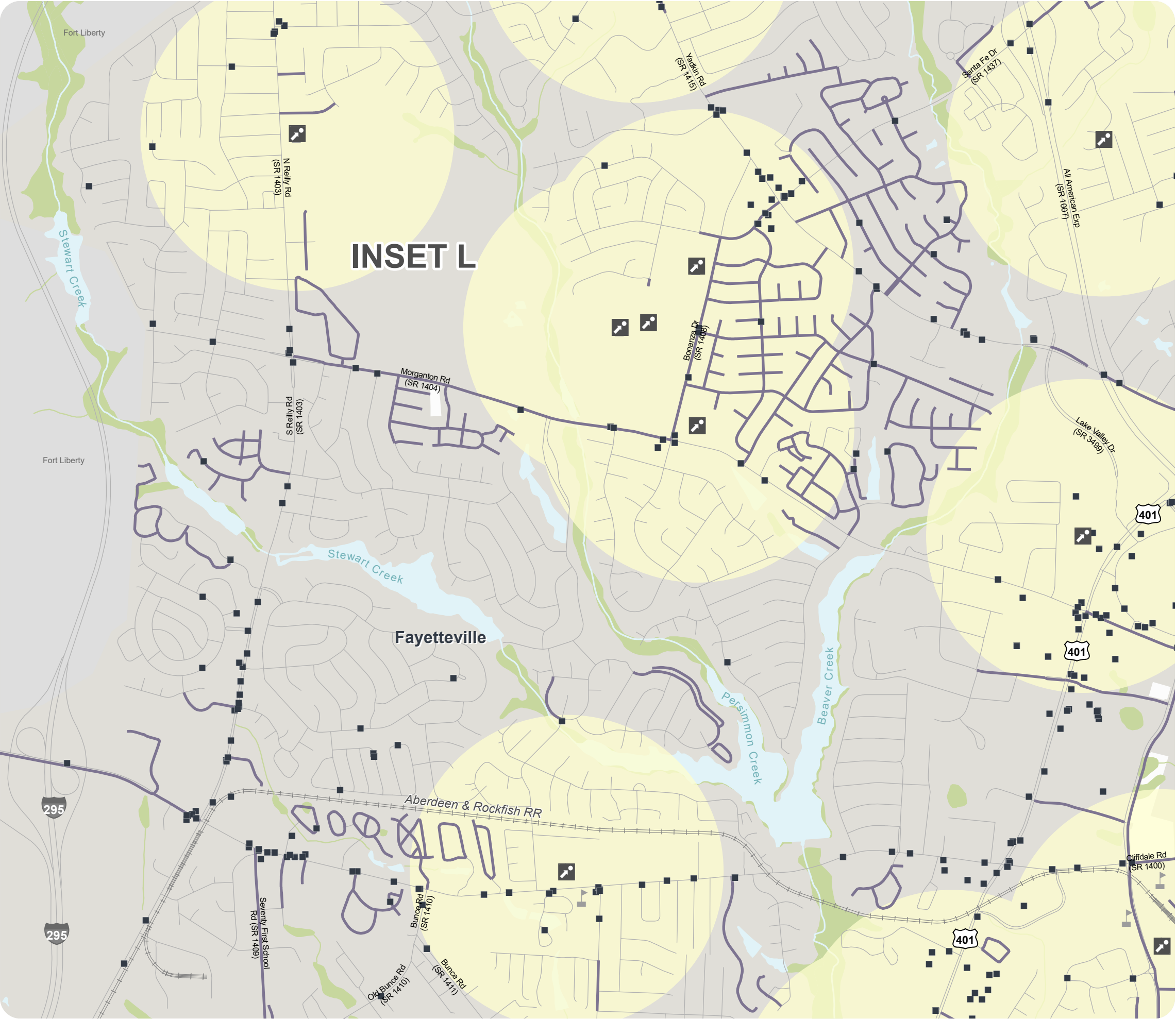
Sheet 2 L of 5

Base map date: November 07, 2019

Legal Disclaimer

This product contains mapping data for informational and planning purposes only, and is subject to change. Users should review or consult the primary data sources to ascertain the usability of the information.

Plan Date: April 21, 2021



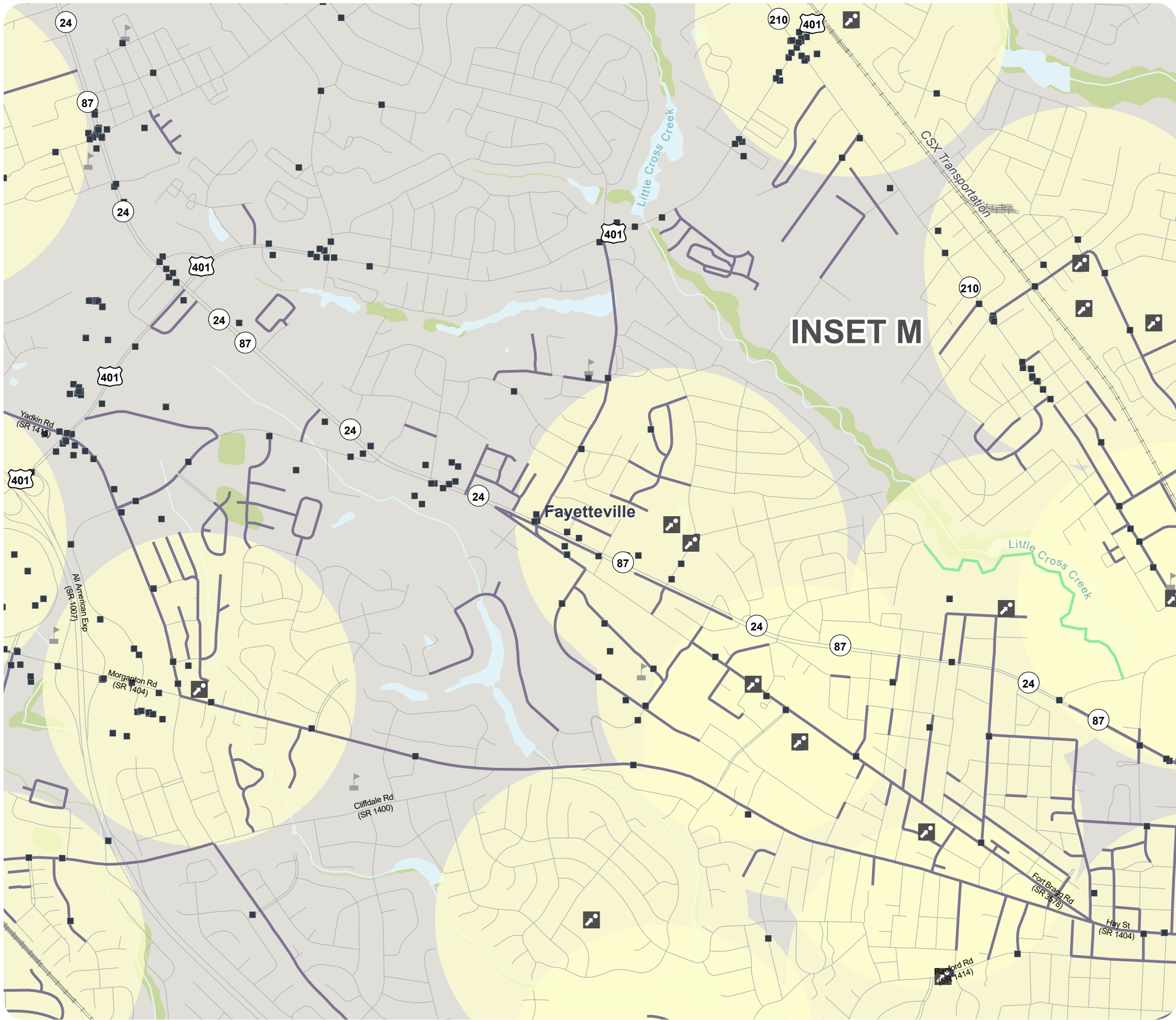


Figure 8

Pedestrian Analysis

FAMPO & CUMBERLAND COUNTY  
CTP Analysis and Information

Pedestrian Features

Sidewalk

Multiuse Path

Multiuse Path (Outside of ROW)

Side Path (Inside of ROW)

Bicycle and Pedestrian Bridge

Other Features

Pedestrian Crash Location

Destination

Study Road

Easement

FAMPO

Mid-Carolina RPO

Full report at:  
[Tinyurl.com/FAMPOCTP](https://tinyurl.com/FAMPOCTP)

00.170.350.7

Miles

Sheet 2 M of 5

Base map date: November 07, 2019


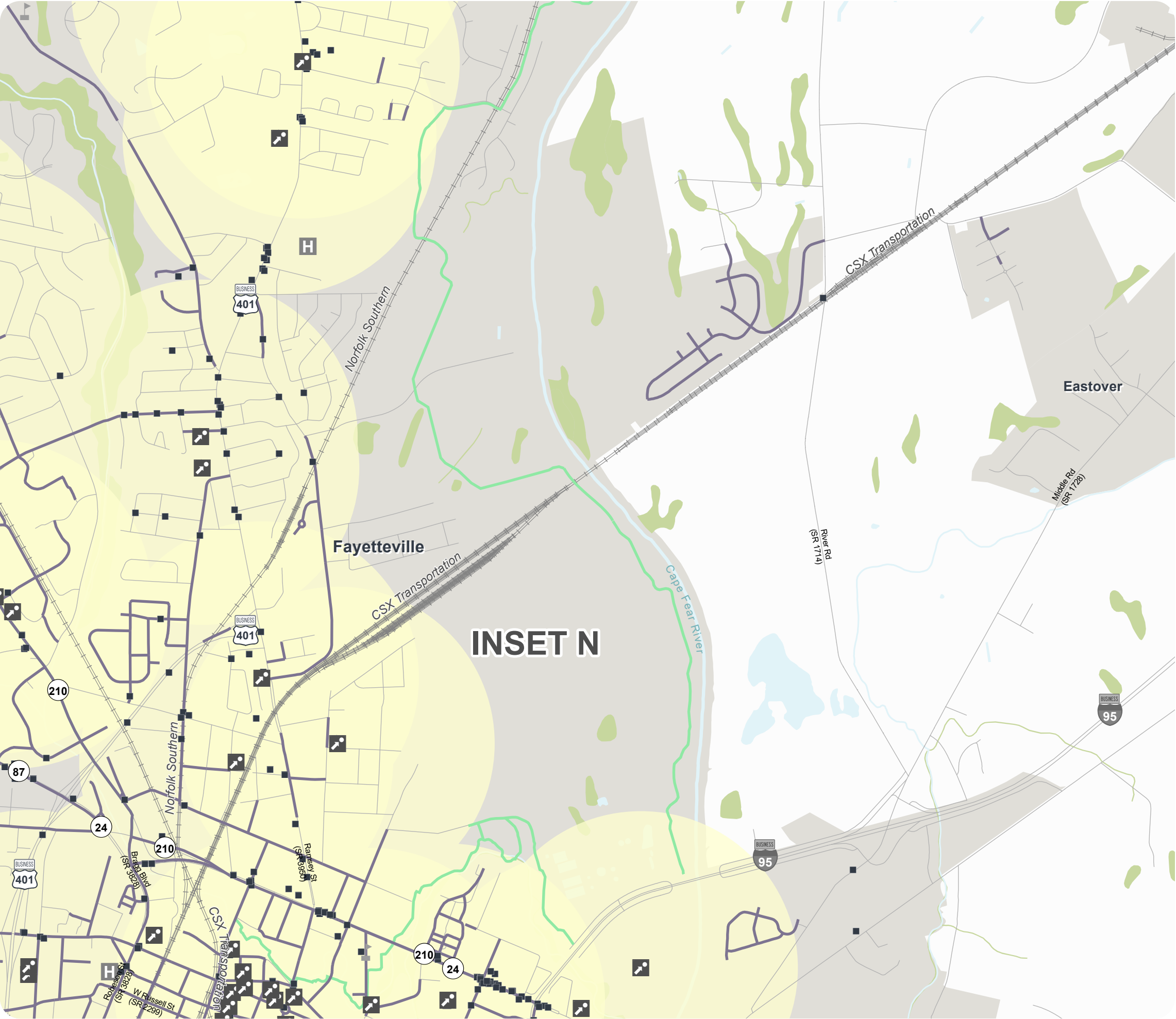
Legal Disclaimer

This product contains mapping data for informational and planning purposes only, and is subject to change. Users should review or consult the primary data sources to ascertain the usability of the information.

Plan Date: April 21, 2021



Figure 8  
Pedestrian Analysis



FAMPO & CUMBERLAND COUNTY  
CTP Analysis and Information

Pedestrian Features

- Sidewalk
- Multiuse Path
- Multiuse Path (Outside of ROW)
- Side Path (Inside of ROW)
- Bicycle and Pedestrian Bridge

Other Features

- Pedestrian Crash Location
- Destination
- Study Road
- Easement
- FAMPO
- Mid-Carolina RPO



Full report at:  
[Tinyurl.com/FAMPOCTP](https://tinyurl.com/FAMPOCTP)

0 0.17 0.35 0.7 Miles



Sheet 2 N of 5

Base map date: November 07, 2019

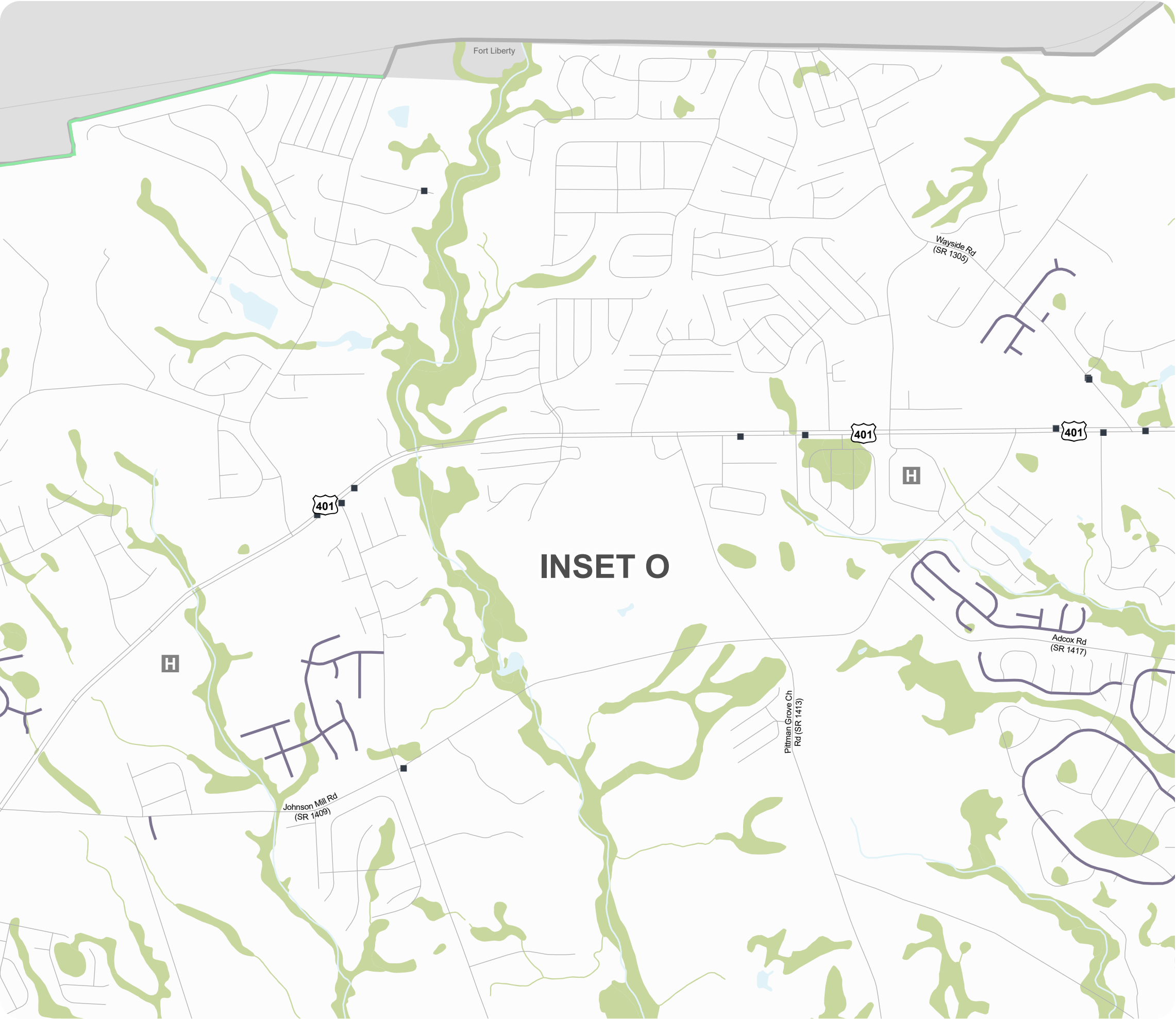
Legal Disclaimer

This product contains mapping data for informational and planning purposes only, and is subject to change. Users should review or consult the primary data sources to ascertain the usability of the information.

Plan Date: April 21, 2021



Figure 8  
Pedestrian Analysis



FAMPO & CUMBERLAND COUNTY  
CTP Analysis and Information

Pedestrian Features

- Sidewalk
- Multiuse Path
- Multiuse Path (Outside of ROW)
- Side Path (Inside of ROW)
- Bicycle and Pedestrian Bridge

Other Features

- Pedestrian Crash Location
- Destination
- Study Road
- Easement
- FAMPO
- Mid-Carolina RPO



Full report at:  
[Tinyurl.com/FAMPOCTP](https://tinyurl.com/FAMPOCTP)

0 0.17 0.35 0.7 Miles

Sheet 2 O of 5

Base map date: November 07, 2019

Legal Disclaimer

This product contains mapping data for informational and planning purposes only, and is subject to change. Users should review or consult the primary data sources to ascertain the usability of the information.

Plan Date: April 21, 2021

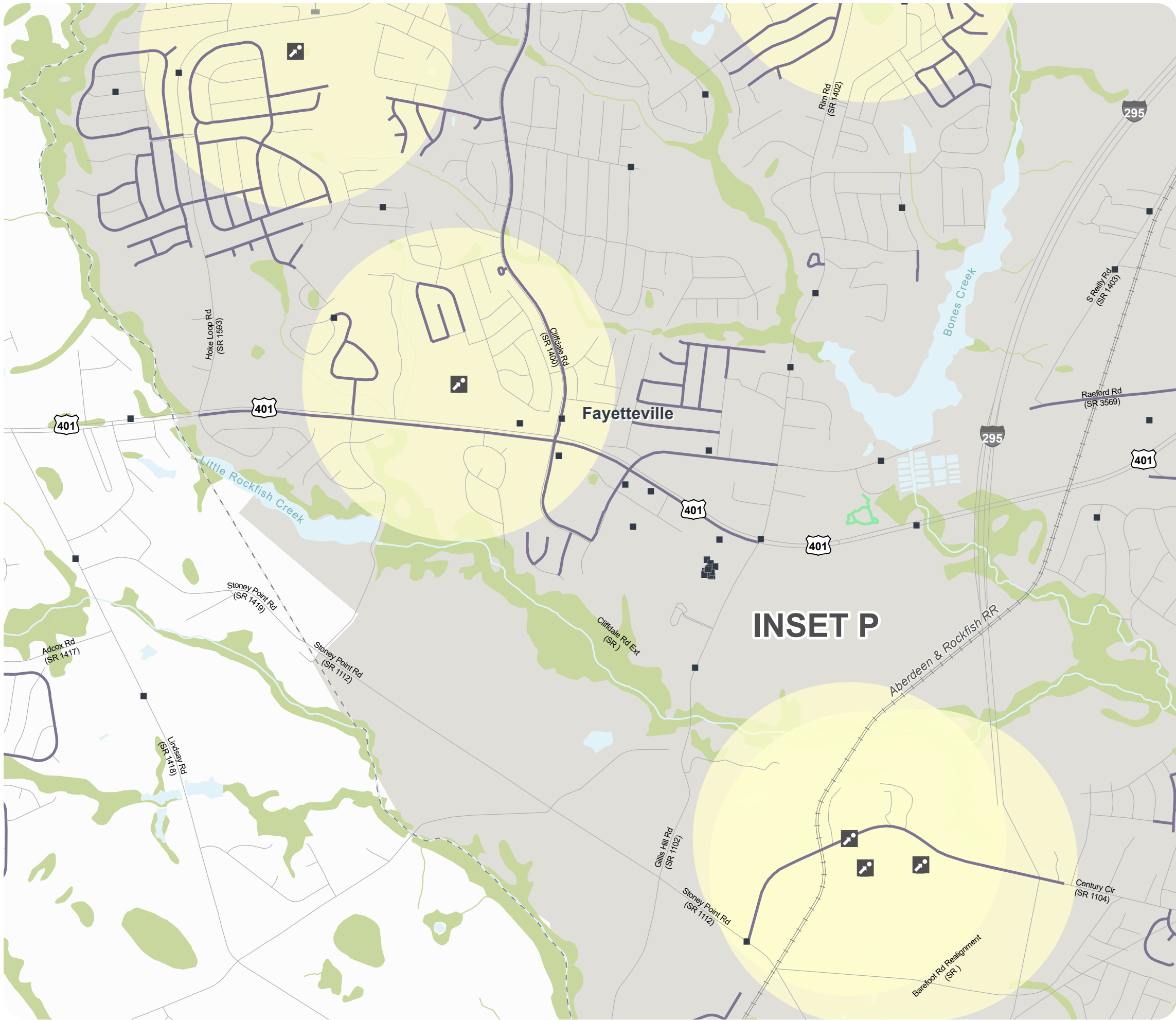



Figure 8

Pedestrian Analysis



FAMPO & CUMBERLAND COUNTY  
CTP Analysis and Information

Pedestrian Features

Sidewalk

Multiuse Path

Multiuse Path (Outside of ROW)

Side Path (Inside of ROW)

Bicycle and Pedestrian Bridge

Other Features

Pedestrian Crash Location



Destination

Study Road

Easement

FAMPO

Mid-Carolina RPO



Full report at:  
[Tinyurl.com/FAMPOCTP](https://tinyurl.com/FAMPOCTP)

00.170.350.7

Miles

Sheet 2 P of 5

Base map date: November 07, 2019

Legal Disclaimer

This product contains mapping data for informational and planning purposes only, and is subject to change. Users should review or consult the primary data sources to ascertain the usability of the information.

Plan Date: April 21, 2021

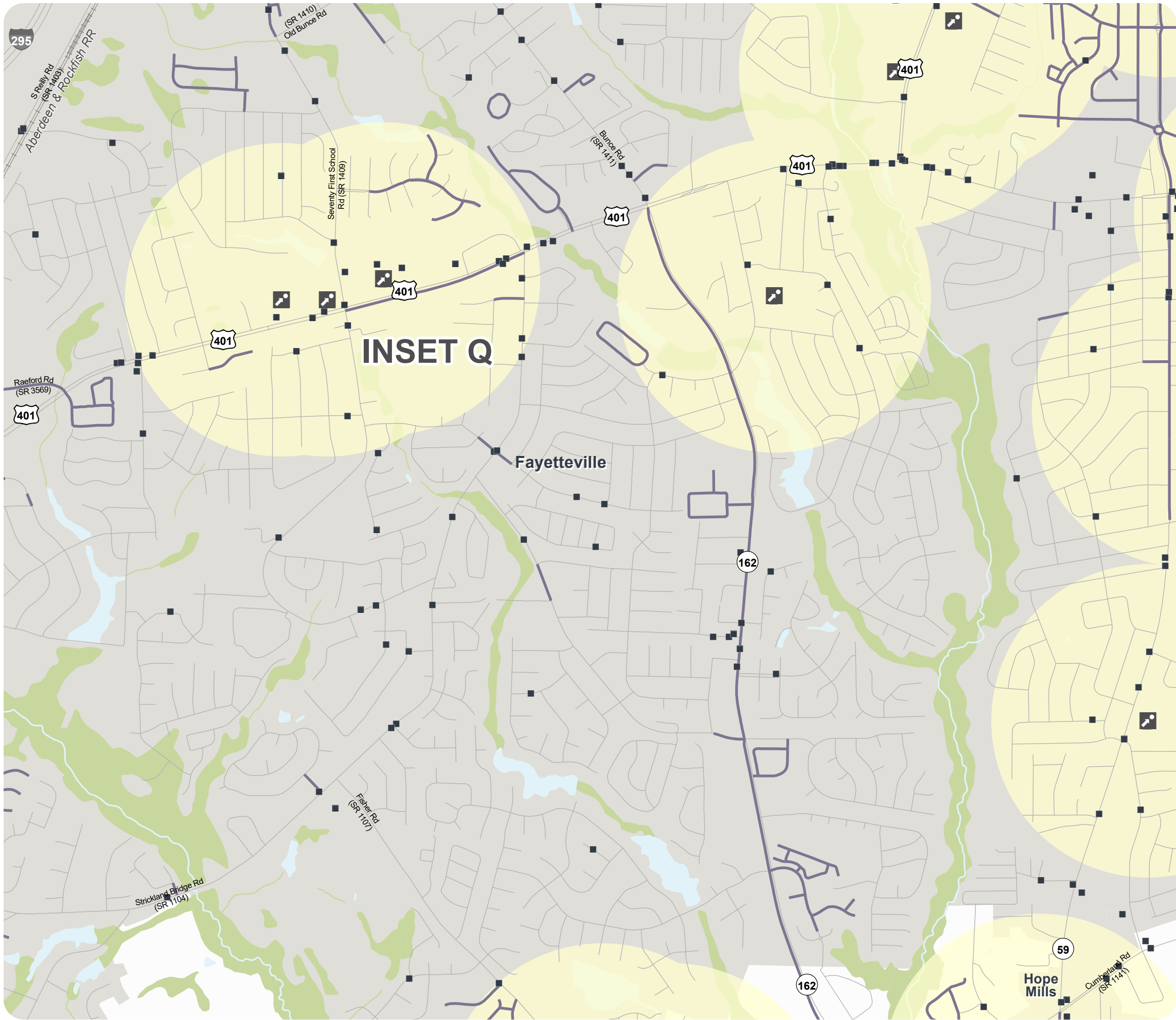



Figure 8

Pedestrian Analysis



FAMPO & CUMBERLAND COUNTY  
CTP Analysis and Information

Pedestrian Features

Sidewalk

Multiuse Path

Multiuse Path (Outside of ROW)

Side Path (Inside of ROW)

Bicycle and Pedestrian Bridge

Other Features

Pedestrian Crash Location



Destination

Study Road

Easement

FAMPO

Mid-Carolina RPO



Full report at:  
[Tinyurl.com/FAMPOCTP](https://tinyurl.com/FAMPOCTP)

00.170.350.7

Miles

Sheet 2 Q of 5

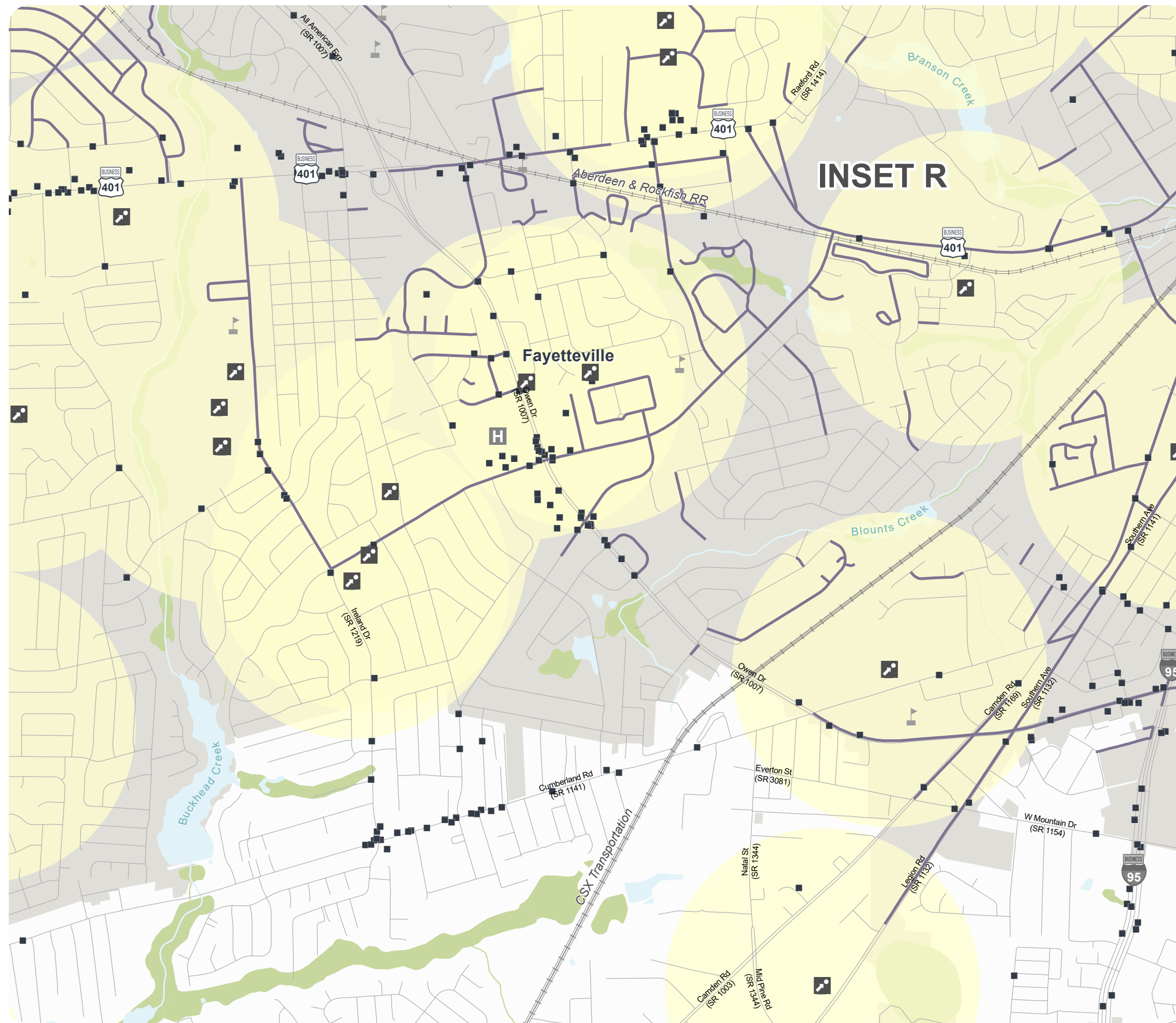
Base map date: November 07, 2019

Legal Disclaimer


This product contains mapping data for informational and planning purposes only, and is subject to change. Users should review or consult the primary data sources to ascertain the usability of the information.

Plan Date: April 21, 2021





## Figure 8 Pedestrian Analysis









## FAMPO & CUMBERLAND COUNTY

### CTP Analysis and Information

## Pedestrian Features

- Sidewalk
- Multiuse Path
- Multiuse Path (Outside of ROW)
- Side Path (Inside of ROW)
- Bicycle and Pedestrian Bridge

## Other Features

-  Pedestrian Crash Location
-  Destination
-  Study Road
-  Easement
-  FAMPO
-  Mid-Carolina RPO



Full report at:  
[Tinyurl.com/FAMPOCTP](http://Tinyurl.com/FAMPOCTP)



Sheet 2 R of 5

Base map date: November 07, 2019

## Legal Disclaimer


This product contains mapping data for informational and planning purposes only, and is subject to change. Users should review or consult the primary data sources to ascertain the usability of the information.

Plan Date: April 21, 2021



Figure 8

Pedestrian Analysis



FAMPO & CUMBERLAND COUNTY  
CTP Analysis and Information

Pedestrian Features

Sidewalk

Multiuse Path

Multiuse Path (Outside of ROW)

Side Path (Inside of ROW)

Bicycle and Pedestrian Bridge

Other Features

Pedestrian Crash Location



Destination

Study Road

Easement

FAMPO

Mid-Carolina RPO



Full report at:  
[Tinyurl.com/FAMPOCTP](https://tinyurl.com/FAMPOCTP)

00.170.350.7

Miles

Sheet 2 S of 5

Base map date: November 07, 2019


Legal Disclaimer

This product contains mapping data for informational and planning purposes only, and is subject to change. Users should review or consult the primary data sources to ascertain the usability of the information.

Plan Date: April 21, 2021



Figure 8  
Pedestrian Analysis



FAMPO & CUMBERLAND COUNTY  
CTP Analysis and Information

Pedestrian Features

- Sidewalk
- Multiuse Path
- Multiuse Path (Outside of ROW)
- Side Path (Inside of ROW)
- Bicycle and Pedestrian Bridge

Other Features

- Pedestrian Crash Location
- Destination
- Study Road
- Easement
- FAMPO
- Mid-Carolina RPO



Full report at:  
[Tinyurl.com/FAMPOCTP](https://tinyurl.com/FAMPOCTP)

0 0.17 0.35 0.7 Miles



Sheet 2 T of 5

Base map date: November 07, 2019

Legal Disclaimer

This product contains mapping data for informational and planning purposes only, and is subject to change. Users should review or consult the primary data sources to ascertain the usability of the information.

Plan Date: April 21, 2021





Figure 8  
Pedestrian Analysis



FAMPO & CUMBERLAND COUNTY  
CTP Analysis and Information

Pedestrian Features

- Sidewalk
- Multiuse Path
- Multiuse Path (Outside of ROW)
- Side Path (Inside of ROW)
- Bicycle and Pedestrian Bridge

Other Features

- Pedestrian Crash Location
- Destination
- Study Road
- Easement
- FAMPO
- Mid-Carolina RPO



Full report at:  
[Tinyurl.com/FAMPOCTP](https://tinyurl.com/FAMPOCTP)

0 0.17 0.35 0.7 Miles



Sheet 2 U of 5

Base map date: November 07, 2019


Legal Disclaimer

This product contains mapping data for informational and planning purposes only, and is subject to change. Users should review or consult the primary data sources to ascertain the usability of the information.

Plan Date: April 21, 2021



Figure 8  
Pedestrian Analysis



FAMPO & CUMBERLAND COUNTY  
CTP Analysis and Information

Pedestrian Features

- Sidewalk
- Multiuse Path
- Multiuse Path (Outside of ROW)
- Side Path (Inside of ROW)
- Bicycle and Pedestrian Bridge

Other Features

- Pedestrian Crash Location
- Destination
- Study Road
- Easement
- FAMPO
- Mid-Carolina RPO



Full report at:  
[Tinyurl.com/FAMPOCTP](https://tinyurl.com/FAMPOCTP)

0 0.17 0.35 0.7 Miles



Sheet 2 V of 5


Base map date: November 07, 2019

Legal Disclaimer

This product contains mapping data for informational and planning purposes only, and is subject to change. Users should review or consult the primary data sources to ascertain the usability of the information.

Plan Date: April 21, 2021

Figure 8  
Pedestrian Analysis



FAMPO & CUMBERLAND COUNTY  
CTP Analysis and Information

Pedestrian Features

- Sidewalk
- Multiuse Path
- Multiuse Path (Outside of ROW)
- Side Path (Inside of ROW)
- Bicycle and Pedestrian Bridge

Other Features

- Pedestrian Crash Location
- Destination
- Study Road
- Easement
- FAMPO
- Mid-Carolina RPO



Full report at:  
[Tinyurl.com/FAMPOCTP](https://tinyurl.com/FAMPOCTP)

0 0.17 0.35 0.7 Miles



Sheet 2 W of 5

Base map date: November 07, 2019

Legal Disclaimer

This product contains mapping data for informational and planning purposes only, and is subject to change. Users should review or consult the primary data sources to ascertain the usability of the information.

Plan Date: April 21, 2021








Figure 8

Pedestrian Analysis



FAMPO & CUMBERLAND COUNTY  
CTP Analysis and Information

Pedestrian Features

Sidewalk

Multiuse Path

Multiuse Path (Outside of ROW)

Side Path (Inside of ROW)

Bicycle and Pedestrian Bridge

Other Features

Pedestrian Crash Location



Destination

Study Road

Easement

FAMPO

Mid-Carolina RPO



Full report at:  
[Tinyurl.com/FAMPOCTP](https://tinyurl.com/FAMPOCTP)

00.170.350.7Miles

Sheet 2 X of 5


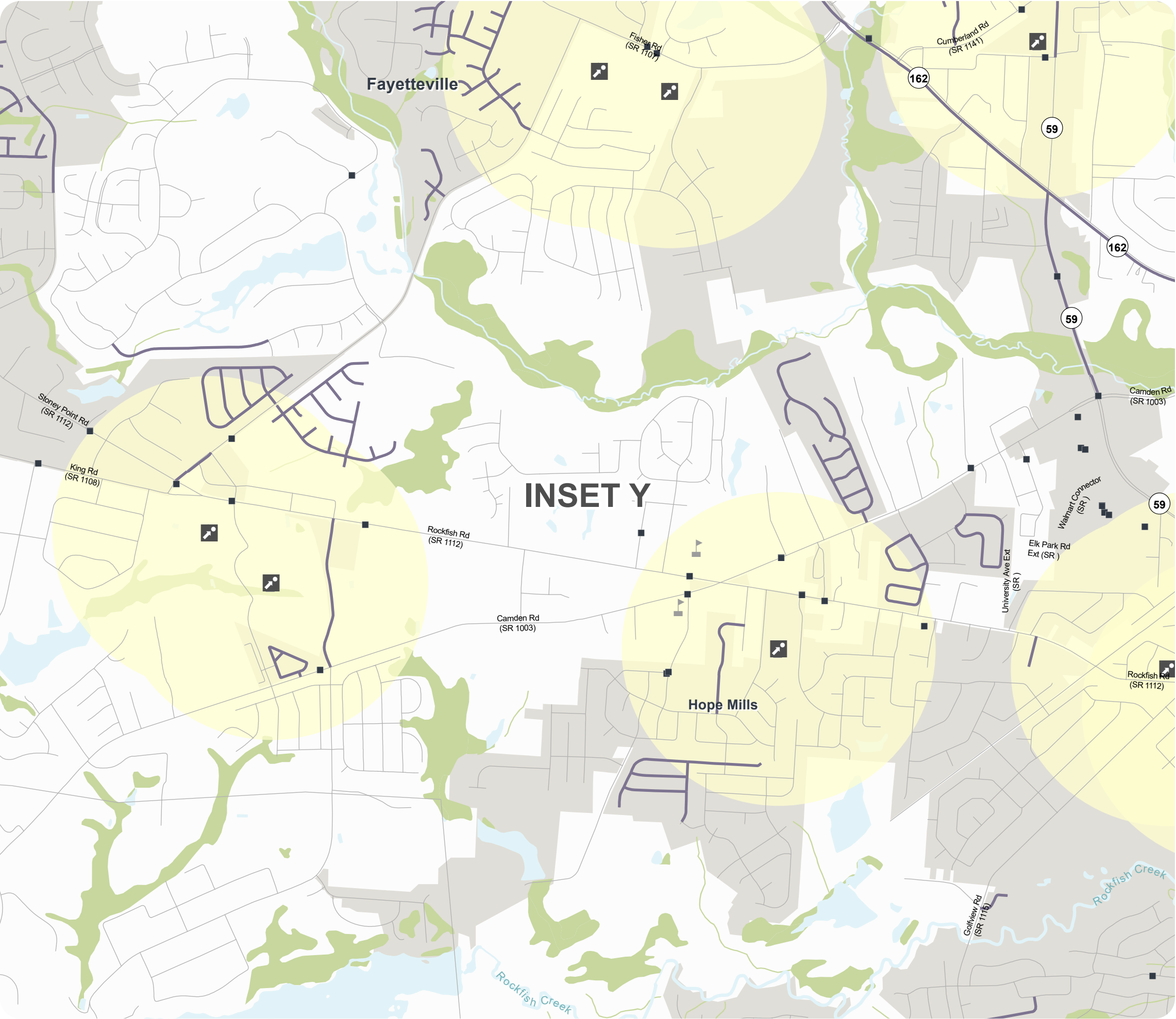
Base map date: November 07, 2019

Legal Disclaimer

This product contains mapping data for informational and planning purposes only, and is subject to change. Users should review or consult the primary data sources to ascertain the usability of the information.

Plan Date: April 21, 2021

Figure 8  
Pedestrian Analysis



FAMPO & CUMBERLAND COUNTY  
CTP Analysis and Information

Pedestrian Features

- Sidewalk
- Multiuse Path
- Multiuse Path (Outside of ROW)
- Side Path (Inside of ROW)
- Bicycle and Pedestrian Bridge

Other Features

- Pedestrian Crash Location
- Destination
- Study Road
- Easement
- FAMPO
- Mid-Carolina RPO



Full report at:  
[Tinyurl.com/FAMPOCTP](https://tinyurl.com/FAMPOCTP)

0 0.17 0.35 0.7 Miles



Sheet 2 Y of 5

Base map date: November 07, 2019

Legal Disclaimer

This product contains mapping data for informational and planning purposes only, and is subject to change. Users should review or consult the primary data sources to ascertain the usability of the information.

Plan Date: April 21, 2021

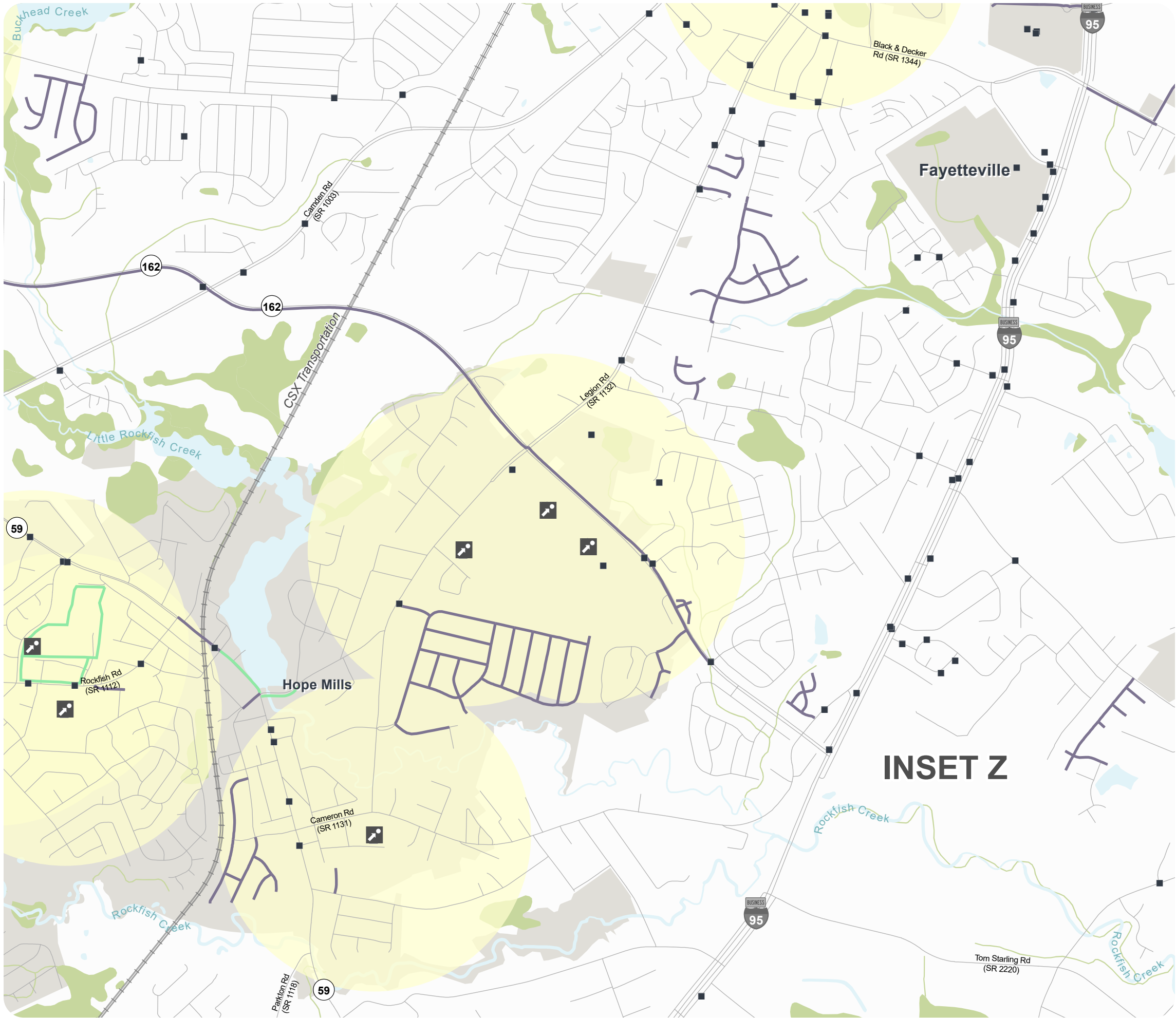



Figure 8

Pedestrian Analysis



FAMPO & CUMBERLAND COUNTY

CTP Analysis and Information

Pedestrian Features

Sidewalk

Multiuse Path

Multiuse Path (Outside of ROW)

Side Path (Inside of ROW)

Bicycle and Pedestrian Bridge

Other Features

Pedestrian Crash Location



Destination

Study Road

Easement

FAMPO

Mid-Carolina RPO



Full report at:  
[Tinyurl.com/FAMPOCTP](https://tinyurl.com/FAMPOCTP)

00.170.350.7

Miles

Sheet 2 Z of 5

Base map date: November 07, 2019

Legal Disclaimer

This product contains mapping data for informational and planning purposes only, and is subject to change. Users should review or consult the primary data sources to ascertain the usability of the information.


Plan Date: April 21, 2021





Figure 8

Pedestrian Analysis



FAMPO & CUMBERLAND COUNTY  
CTP Analysis and Information

Pedestrian Features

Sidewalk

Multiuse Path

Multiuse Path (Outside of ROW)

Side Path (Inside of ROW)

Bicycle and Pedestrian Bridge

Other Features

Pedestrian Crash Location



Destination

Study Road


Easement

FAMPO

Mid-Carolina RPO



Full report at:  
[Tinyurl.com/FAMPOCTP](https://tinyurl.com/FAMPOCTP)

  
N

00.170.350.7

Miles

Sheet 2AA of 5

Base map date: November 07, 2019

Legal Disclaimer


This product contains mapping data for informational and planning purposes only, and is subject to change. Users should review or consult the primary data sources to ascertain the usability of the information.

Plan Date: April 21, 2021



Figure 8

Pedestrian Analysis



FAMPO & CUMBERLAND COUNTY  
CTP Analysis and Information

Pedestrian Features

Sidewalk

Multiuse Path

Multiuse Path (Outside of ROW)

Side Path (Inside of ROW)

Bicycle and Pedestrian Bridge

Other Features

Pedestrian Crash Location



Destination

Study Road

Easement

FAMPO

Mid-Carolina RPO



Full report at:  
[Tinyurl.com/FAMPOCTP](https://tinyurl.com/FAMPOCTP)

00.170.350.7

Miles

Sheet 2AB of 5

Base map date: November 07, 2019

Legal Disclaimer

This product contains mapping data for informational and planning purposes only, and is subject to change. Users should review or consult the primary data sources to ascertain the usability of the information.

Plan Date: April 21, 2021

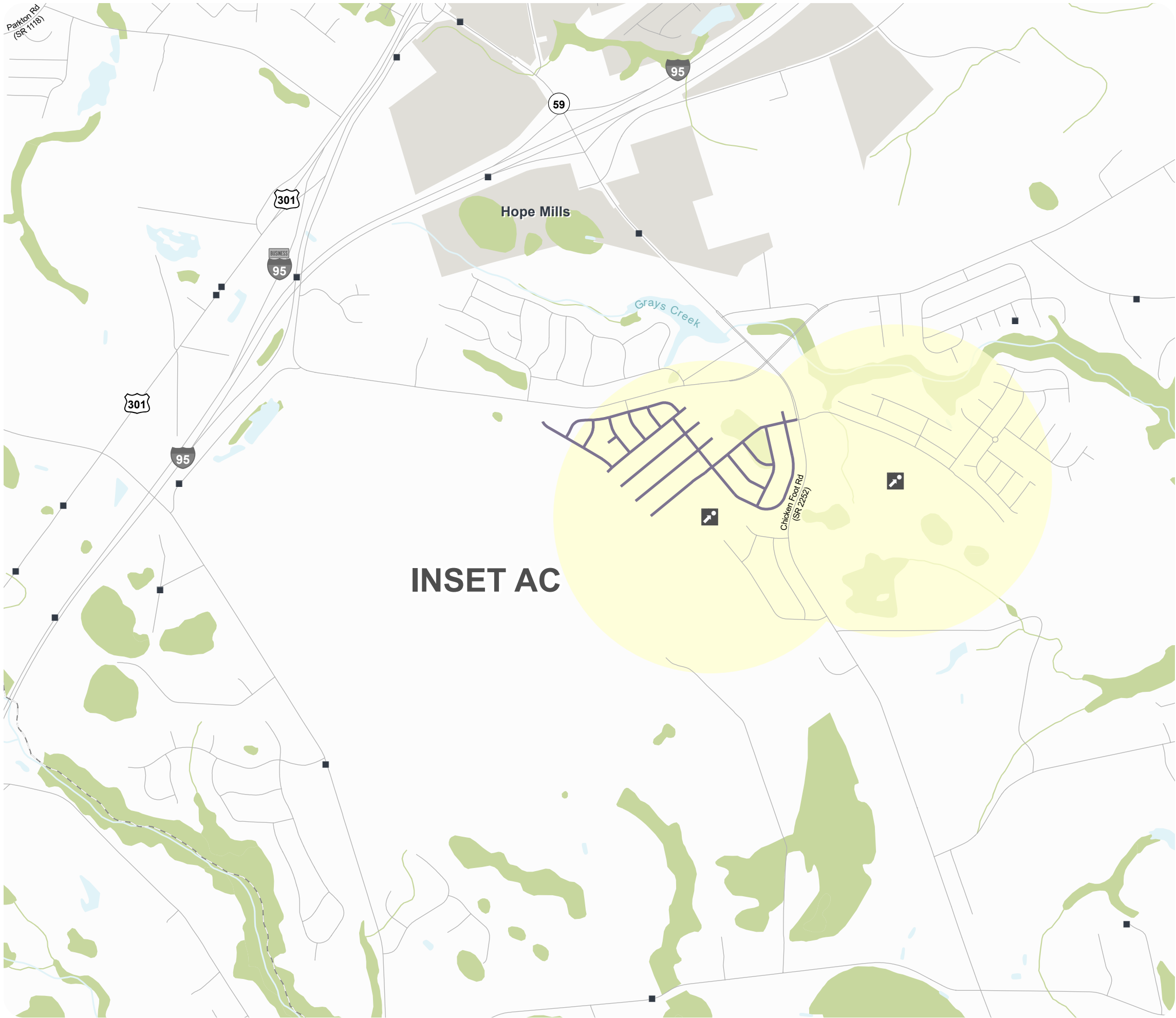








Figure 8  
**Pedestrian Analysis**









**FAMPO & CUMBERLAND COUNTY**  
CTP Analysis and Information

Pedestrian Features

- Sidewalk 
- Multiuse Path 
- Multiuse Path (Outside of ROW) 
- Side Path (Inside of ROW) 
- Bicycle and Pedestrian Bridge 

Other Features

-  Pedestrian Crash Location
-  Destination
-  Study Road
-  Easement
-  FAMPO
-  Mid-Carolina RPO



Full report at:  
[Tinyurl.com/FAMPOCTP](https://tinyurl.com/FAMPOCTP)

0 0.17 0.35 0.7 Miles



Sheet 2AC of 5

Base map date: November 07, 2019


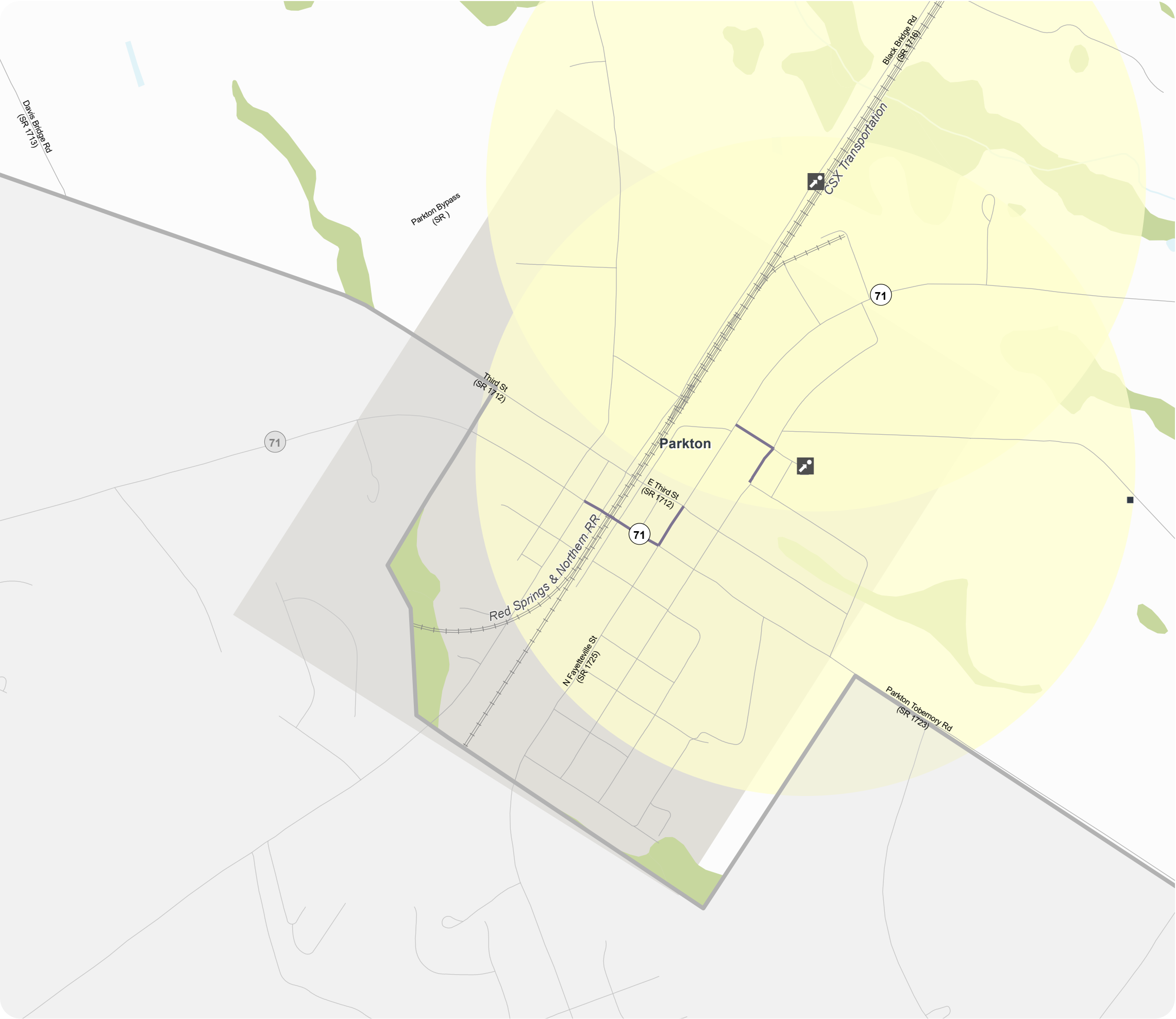
**Legal Disclaimer**

This product contains mapping data for informational and planning purposes only, and is subject to change. Users should review or consult the primary data sources to ascertain the usability of the information.

Plan Date: April 21, 2021



Figure 8  
Pedestrian Analysis



FAMPO & CUMBERLAND COUNTY  
CTP Analysis and Information

Pedestrian Features

- Sidewalk
- Multiuse Path
- Multiuse Path (Outside of ROW)
- Side Path (Inside of ROW)
- Bicycle and Pedestrian Bridge

Other Features

- Pedestrian Crash Location
- Destination
- Study Road
- Easement
- FAMPO
- Mid-Carolina RPO



Full report at:  
[Tinyurl.com/FAMPOCTP](https://tinyurl.com/FAMPOCTP)

0 0.07 0.15 0.3 Miles



Sheet 2AD of 5

Base map date: November 07, 2019

Legal Disclaimer

This product contains mapping data for informational and planning purposes only, and is subject to change. Users should review or consult the primary data sources to ascertain the usability of the information.

Plan Date: April 21, 2021

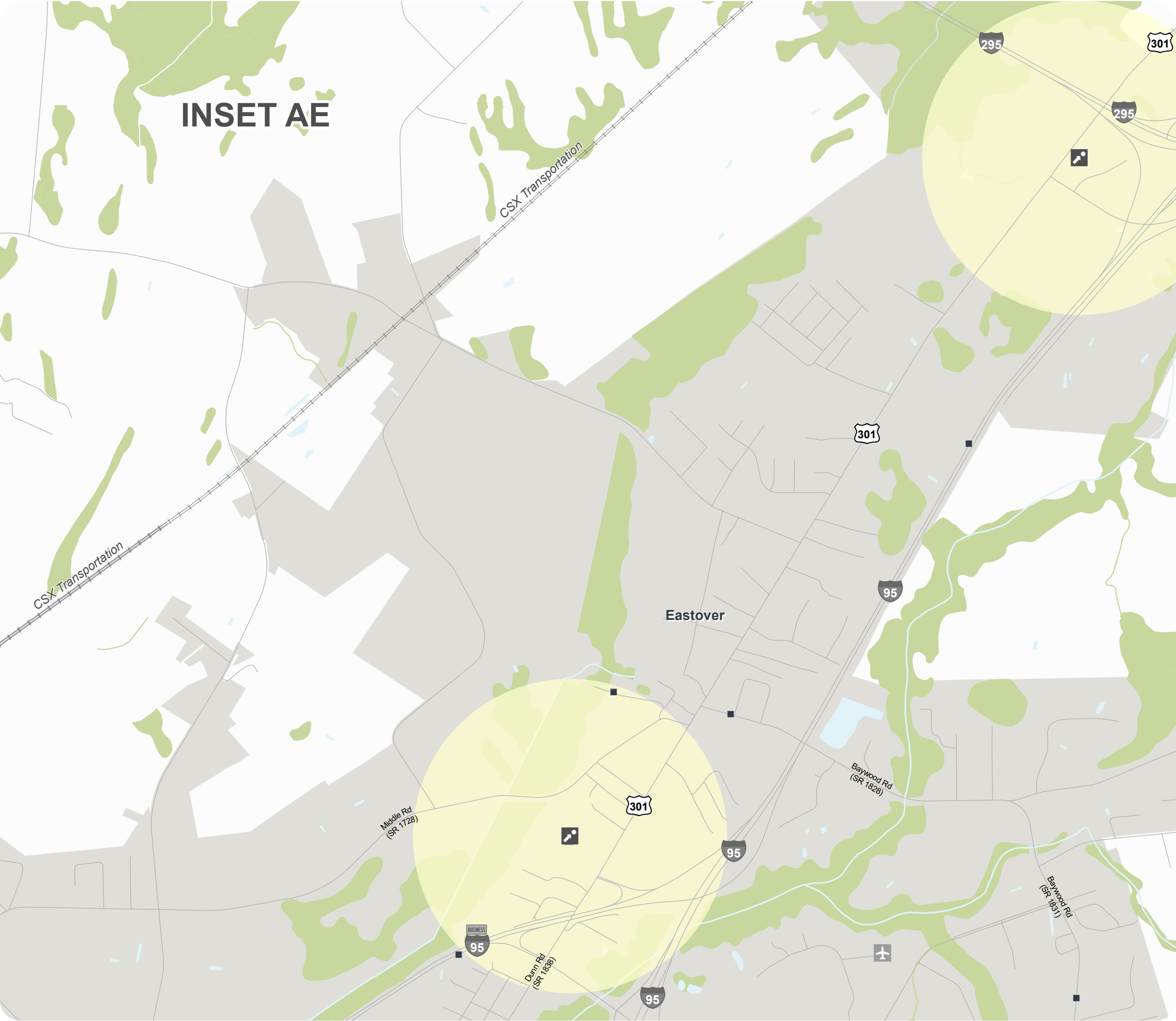



Figure 8

Pedestrian Analysis



FAMPO & CUMBERLAND COUNTY  
CTP Analysis and Information

Pedestrian Features

Sidewalk

Multiuse Path

Multiuse Path (Outside of ROW)

Side Path (Inside of ROW)

Bicycle and Pedestrian Bridge

Other Features

Pedestrian Crash Location



Destination

Study Road

Easement

FAMPO

Mid-Carolina RPO



Full report at:  
[Tinyurl.com/FAMPOCTP](https://tinyurl.com/FAMPOCTP)

00.170.350.7

Miles

N

Sheet 2AE of 5

Base map date: November 07, 2019

Legal Disclaimer

This product contains mapping data for informational and planning purposes only, and is subject to change. Users should review or consult the primary data sources to ascertain the usability of the information.

Plan Date: April 21, 2021